









FUTURE LAND USE 2025

CLASS

-  Natural Area
-  Rural Area
-  Residential Neighborhood Area
-  City Neighborhood Area
-  Urban Center Area
-  Industrial
-  Complete Neighborhood Plan
-  Civic and Private Open Space/Parks
-  Civic Institutional
-  Non-Municipal Government

-  ROW
-  Fayetteville City Limits
-  Planning Area
-  Hillside-Hilltop Overlay District
-  100 Year Flood (Land Use)
-  Lake
-  Streams
-  Building (2004)

City Plan 2025

Future Land Use Plan

City of Fayetteville, Arkansas

Adopted December 5, 2006

Resolution No. 206-06

0 0.5 1 2 Miles



1:24,000